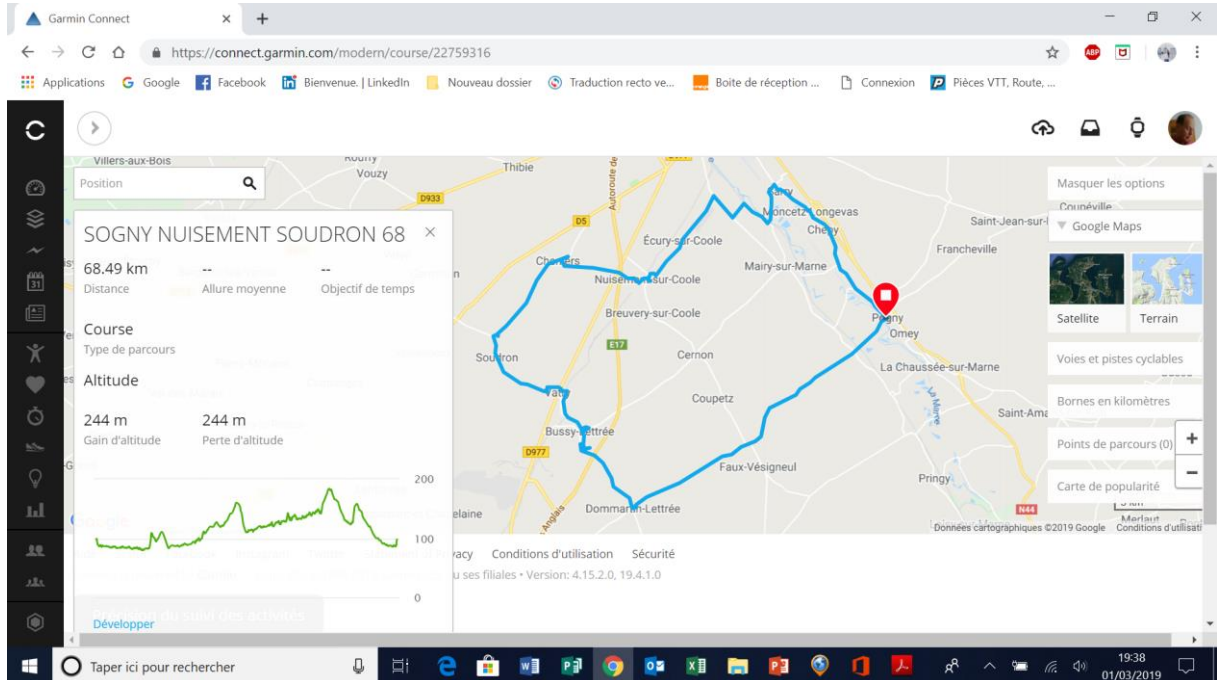


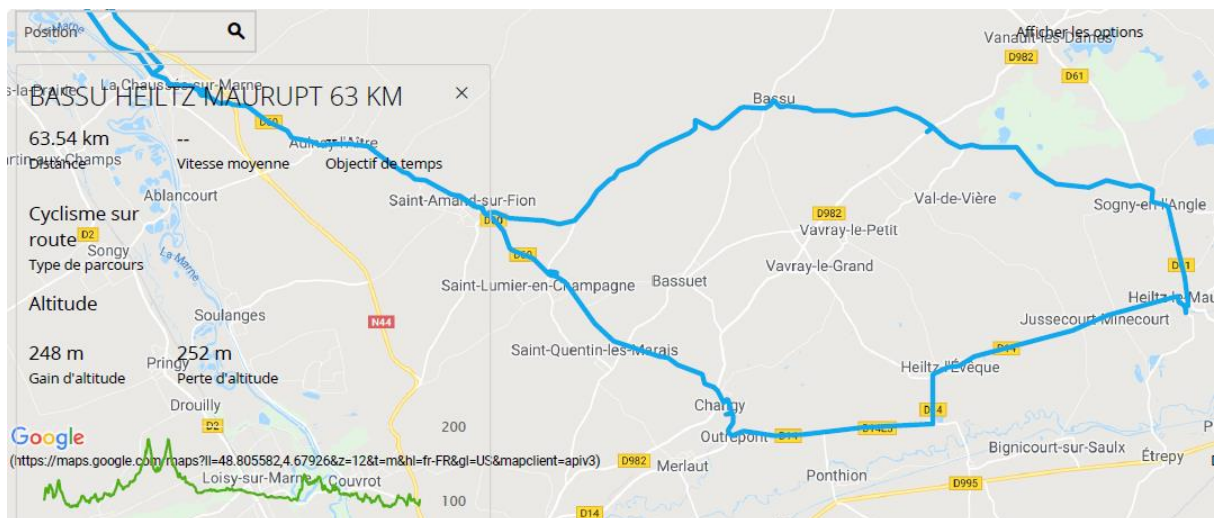
Dimanche 2 MARS 2025

POGNY – SARRY - ECURY –CHENIER - SOUDRON – BUSSY LETTREE – DOMMARTIN – VITRY LA VILLE -
POGNY 68 KM pour ceux qui veulent moins NUISEMENT – LA COOLE – RETOUR 40 KM



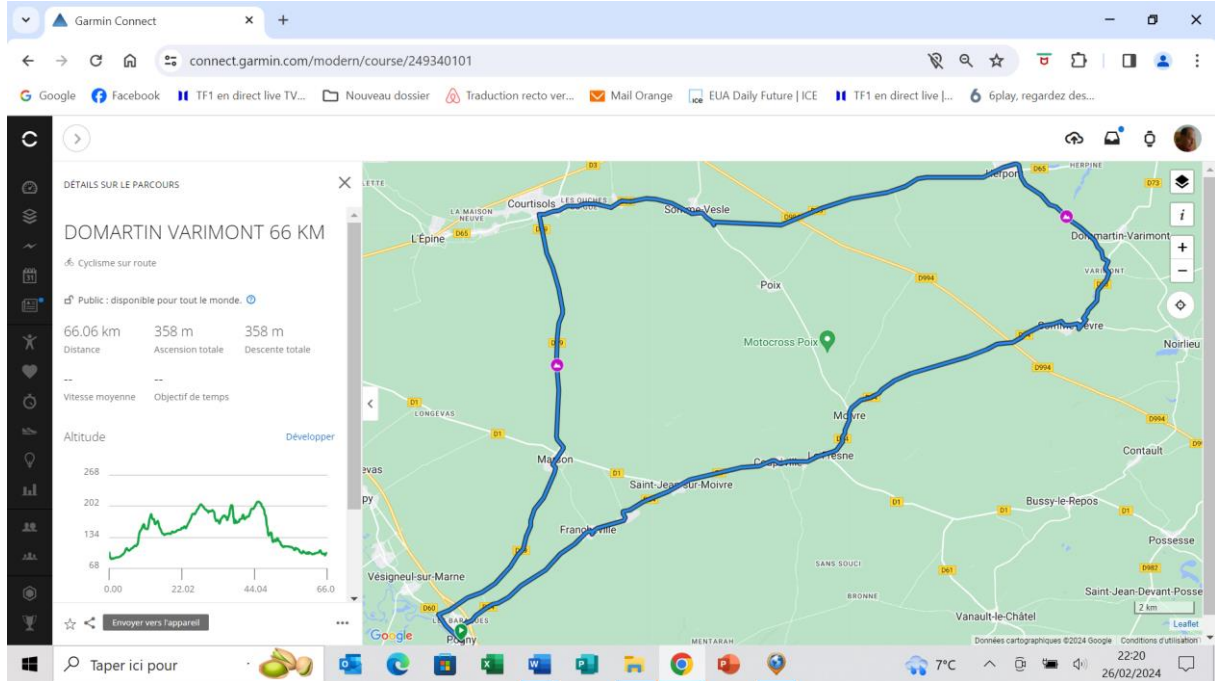
DIMANCHE 9 MARS **REPRISE ET PHOTO !**

POGNY – ST AMAND - LISSE EN CHAMPAGNE – BASSU – SOGNY EN L'ANGLE–HEILTZ MAURUPT –
OUTREPONT – CHANGY – ST LUMIER – POGNY 63 KM Parcours reprise par Changy Outrepont Vitry
le François retour par Loisy Vitry la Ville 45 Km



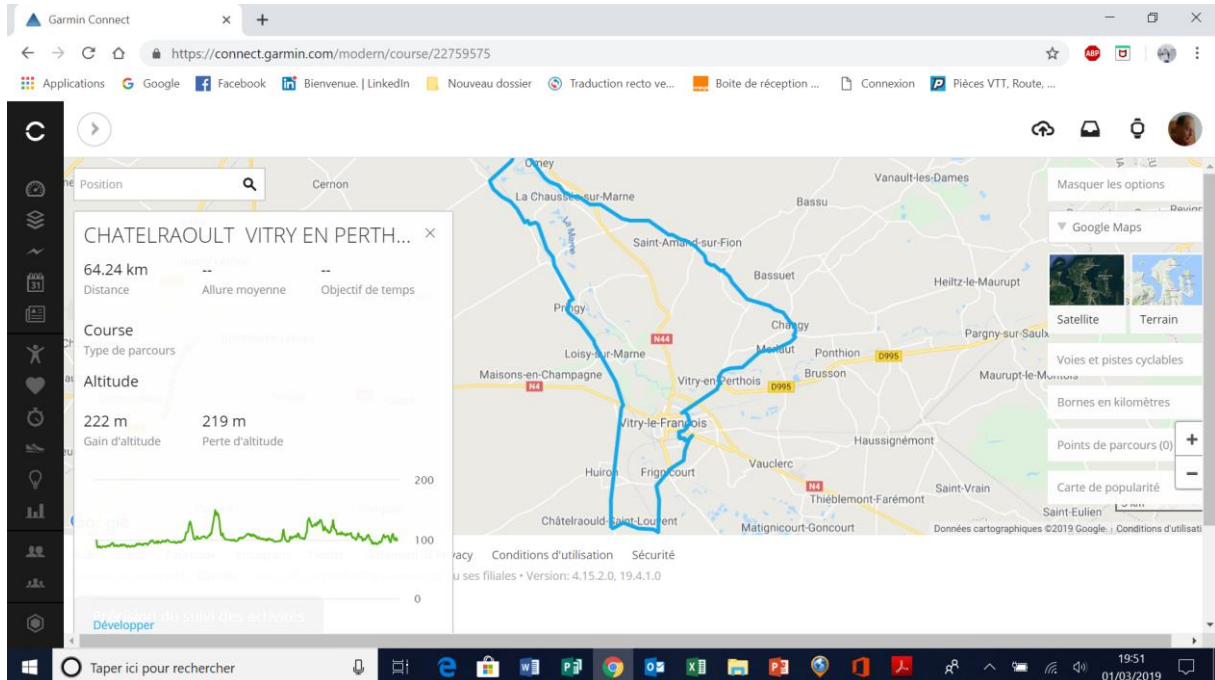
Dimanche 16 mars

POGNY – MARSON – COURTISOL – HERPONT – VARIMONT – SOMME YEVRE - MOIVRE – POGNY
66KM ou 45 Km retour par POIX



Dimanche 23 Mars

POGNY – VITRY LA VILLE – LOISY – CHATELRAOULT – BALISE SOUS ARZILLERE – VITRY – VITRY EN PERTHOIS – MERLAUT – OUTREPONT – CHANGY – ST LUMIER - POGNY 64 KM possibilité de retour par VITRY LE FRANCOIS LOISY 50 KM



Dimanche 30 MARS 2025

POGNY – COUPEVILLE – BUSSY LE REPOS – POSSEESSE – VANVAULT LD / BASSUET - ST LUMIER – LA CHAUSSEE S MARNE - POGNY 60 KM

The screenshot displays the Garmin Connect web application interface. The main content area shows a cycling route titled "BUSSY LE REPOS VANVAULT 60" with a distance of 60.35 km. The route is visualized on a map of the Pogny region in France, passing through locations like Coupeville, Bussy-le-Repos, and Vanvault-le-Châtel. An altitude profile graph is overlaid on the left side of the map, showing the elevation changes along the route. The interface includes a search bar at the top left, navigation icons on the left sidebar, and a Windows taskbar at the bottom. The taskbar shows the search bar with the text "Taper ici pour rechercher" and several application icons. The system tray at the bottom right indicates the time as 21:17 on 01/03/2019.